


123 PORTLAND ST
TORONTO

PIN 212390199

123 Portland



This report was prepared by:

Diana Victoria Quinn
Sales Representative | Managing Partner
Cell: 416-985-7000

diana@dianavictoriaquinn.com
dianavictoriaquinn.com

Forest Hill Real Estate Inc., Brokerage
3505 Lake Shore Blvd West
Toronto, Ontario, Canada



Property Details

GeoWarehouse Address:

123 PORTLAND ST
TORONTO
M8Y1B1

PIN: 212390199

Land Registry Office: METROPOLITAN TORONTO (80)

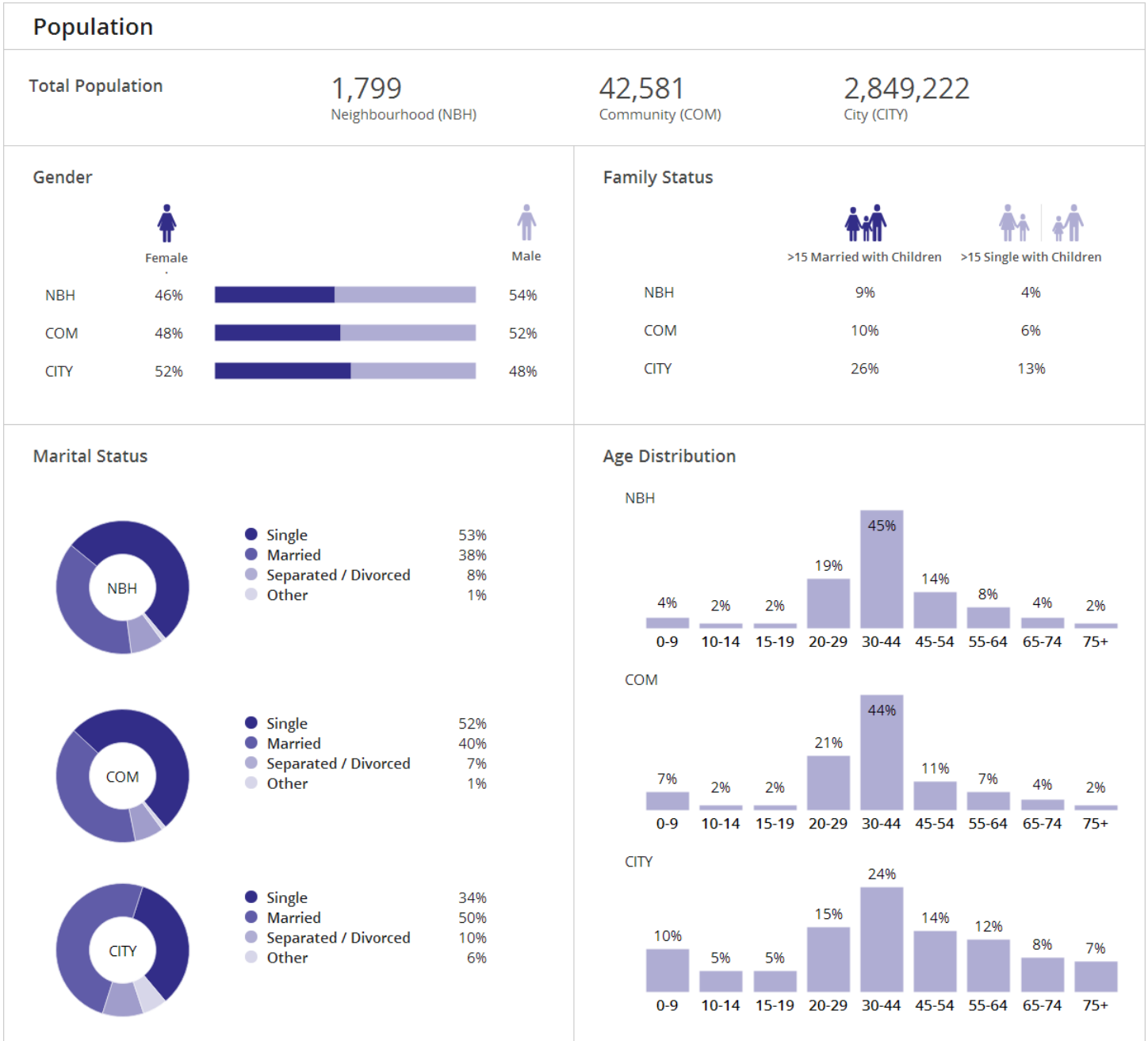
Land Registry Status: Active

Registration Type: Certified (Land Titles)

Ownership Type: Freehold





Demographics



Households

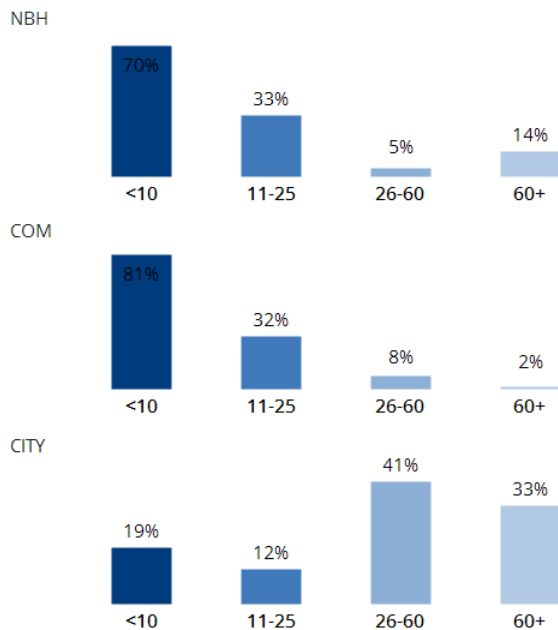
Structure Details

	 Total # of Occupied Private Dwellings	 Dominant Year Built
NBH	1106	2006-2011
COM	27625	2006-2011
CITY	1163126	Before 1960

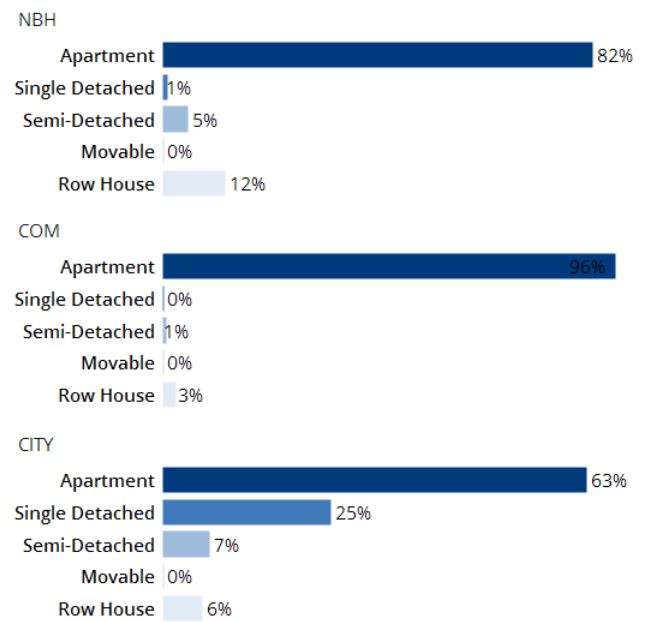
Ownership

	 Owned	 Rented
NBH	56%	44%
COM	50%	50%
CITY	54%	46%

Age of Home (Years)



Structural Type



Socio-Economic

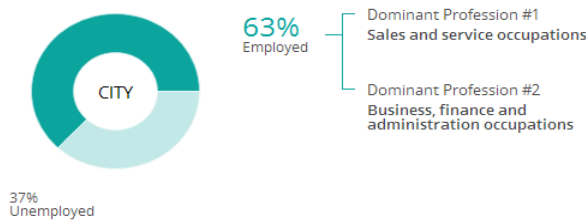
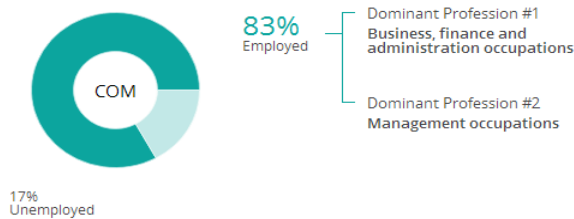
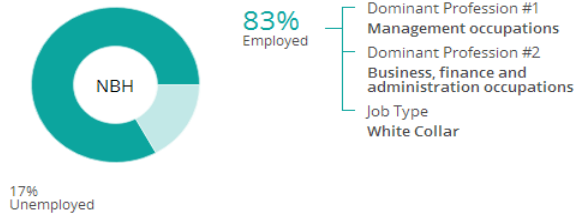
Avg. Household Income

91246
Neighbourhood (NBH)


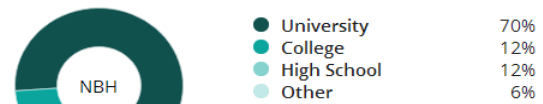

102053
Community (COM)

103381
City (CITY)

Employment

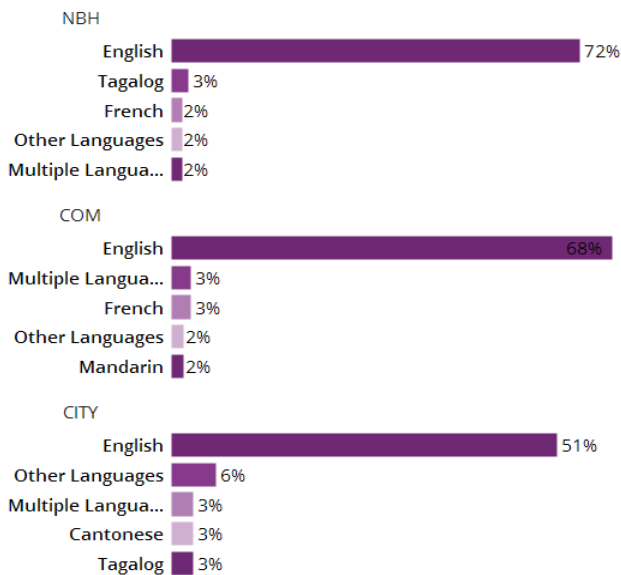


Highest Level of Education

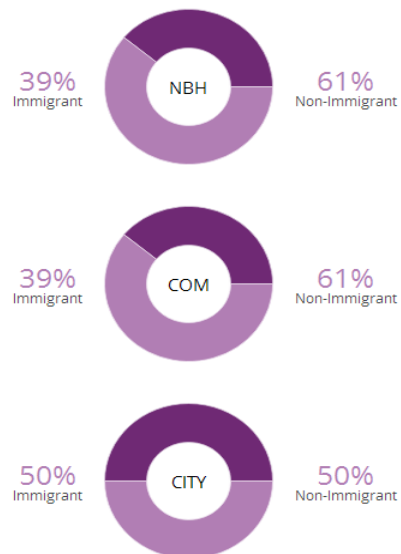


Cultural

Dominant Language



Immigration Status



Terms and Conditions

Reports Not the Official Record. Reports, other than the Parcel Register, obtained through Geowarehouse are not the official government record and will not necessarily reflect the current status of interests in land.

Currency of Information. Data contained in the Geowarehouse reports are not maintained real-time. Data contained in reports, other than the Parcel Register, may be out of date ten business days or more from data contained in POLARIS.

Coverage. Data, information and other products and services accessed through the Land Registry Information Services are limited to land registry offices in the areas identified on the coverage map.

Completeness of the Sales History Report. Some Sales History Reports may be incomplete due to the amount of data collected during POLARIS title automation. Subject properties may also show nominal consideration or sales price (e.g. \$2) in cases such as transfers between spouses or in tax exempt transfers.

Demographic Information. Demographic Information is obtained from Environics Analytics. Environics Analytics acquires and distributes Statistics Canada files in accordance with the Government of Canada's Open Data Policy. No information on any individual or household was made available to Environics Analytics by Statistics Canada. PRIZM and selected PRIZMC2 nicknames are registered trademarks of The Nielsen Company (U.S.) and are used with permission.

The Property Information Services, reports and information are provided "as is" and your use is subject to the applicable Legal Terms and Conditions. Some information obtained from the Land Registry Information Services is not the official government record and will not reflect the current status of interests in land. Use of personal information contained herein shall relate directly to the purpose for which the data appears in land registry records and is subject to all applicable privacy legislation in respect of personal information. Such information shall not be used for marketing to a named individual.

Parcel Mapping shown on the site was compiled using plans and documents recorded in the Land Registry System and has been prepared for property indexing purposes only. It is not a Plan of Survey. For actual dimensions of property boundaries, see recorded plans and documents.